






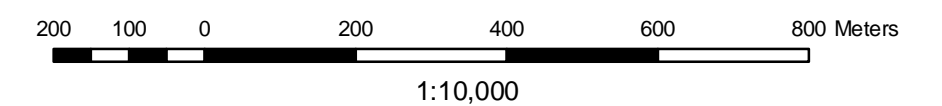
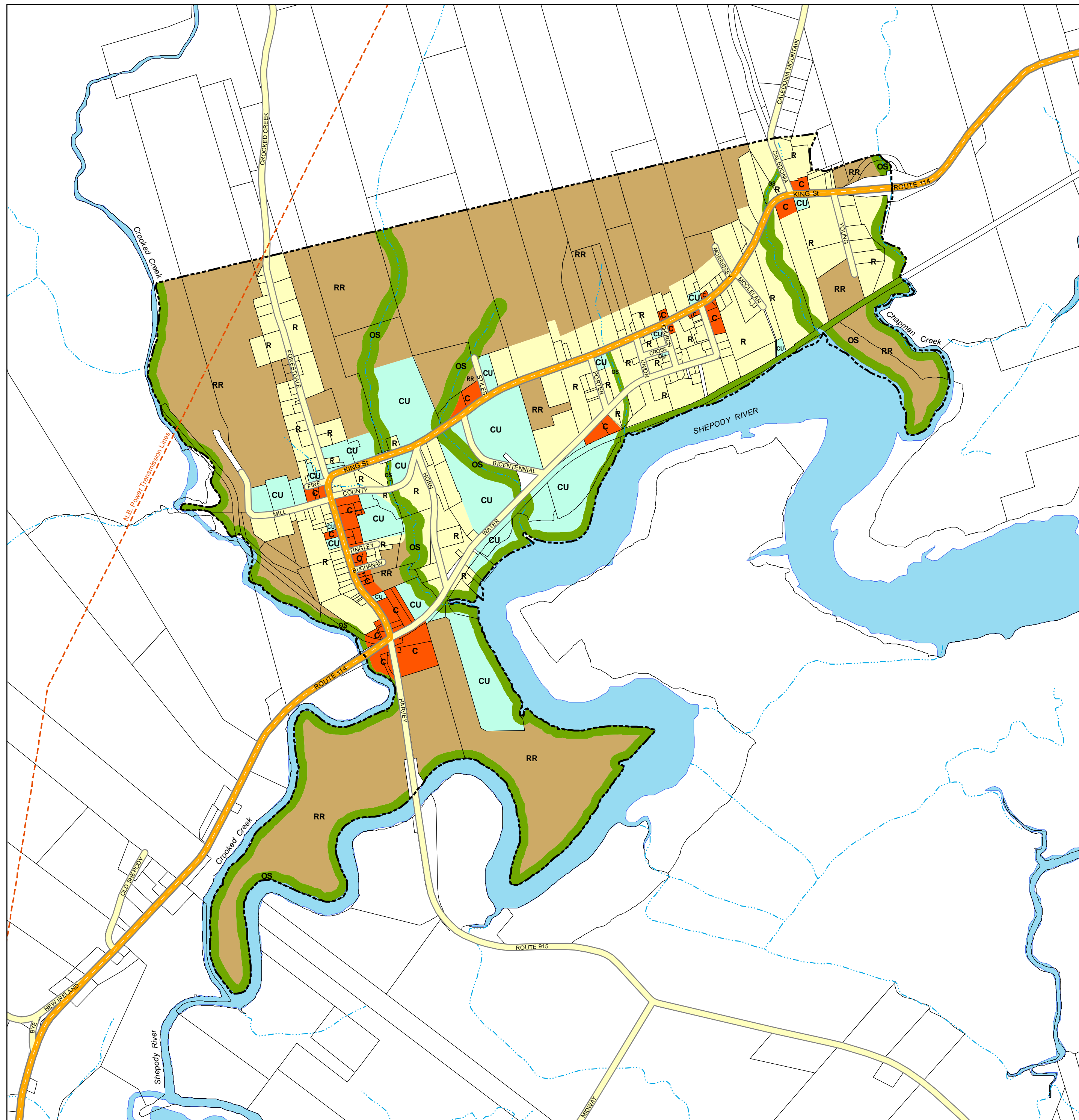
Village of Riverside-Albert

Zoning Map Schedule "A"

Dated: August 10, 1999

Zone Legend

-  R (Residential) Zone
-  C (Commercial) Zone
-  RR (Rural Resource) Zone
-  CU (Community Use) Zone
-  OS (Open Space) Zone



Disclaimer

This map is a consolidation of data from many sources and reflects the best information made available to the Greater Moncton Planning District Commission at the time of preparation. Any use which a third party makes of this map, or any reliance on / or decisions to be made based on this map, are the responsibility of such third parties. Although every effort has been made to ensure the accuracy of its contents, the Greater Moncton Planning District Commission accepts no responsibility for damages, if any, suffered by any third party as a result of decisions made or actions based on this map.